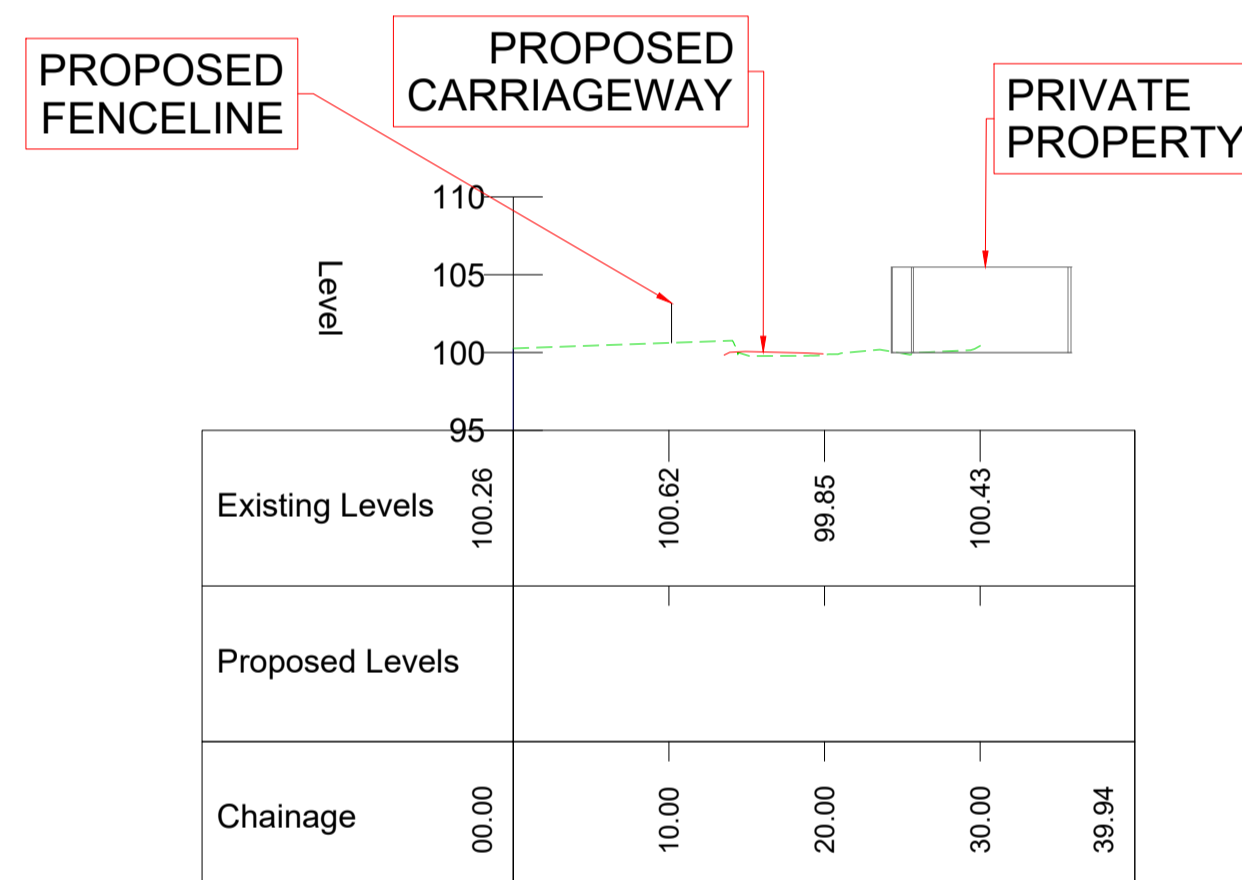
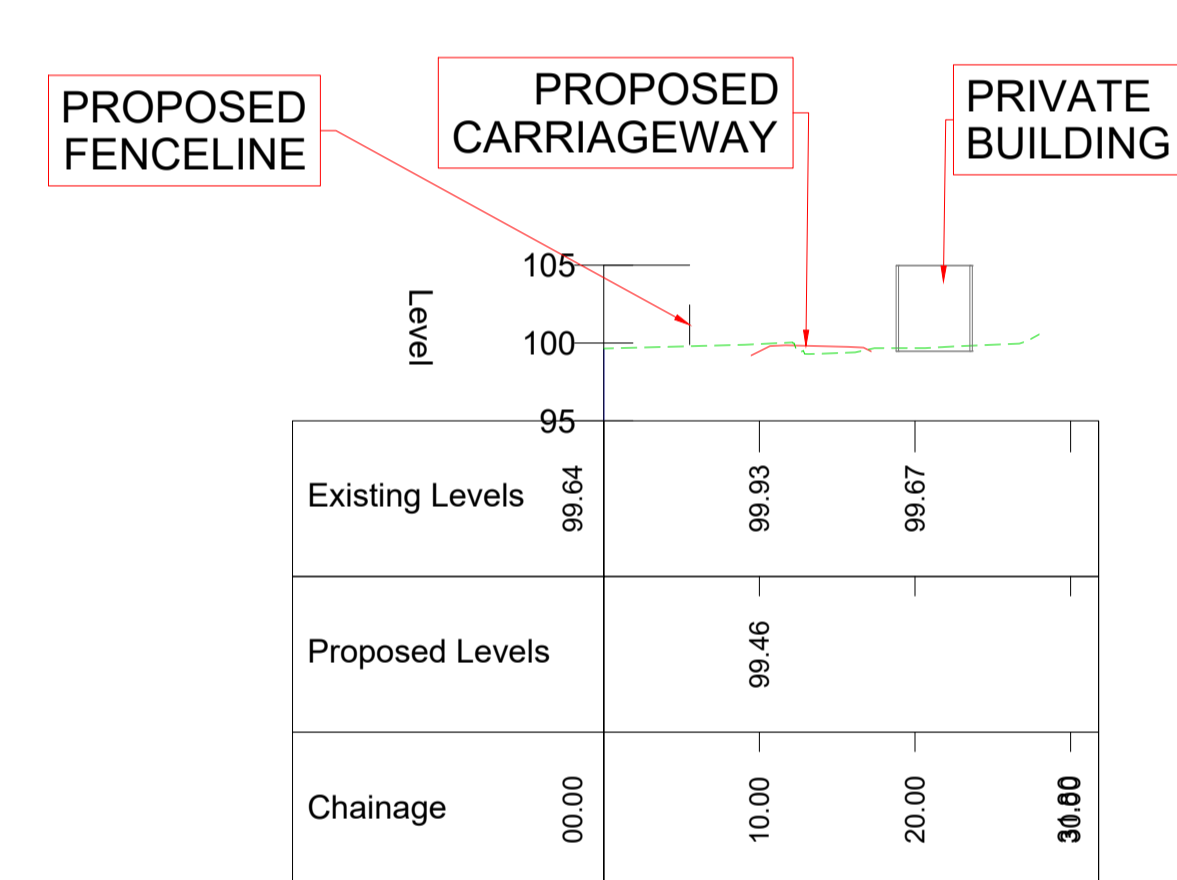


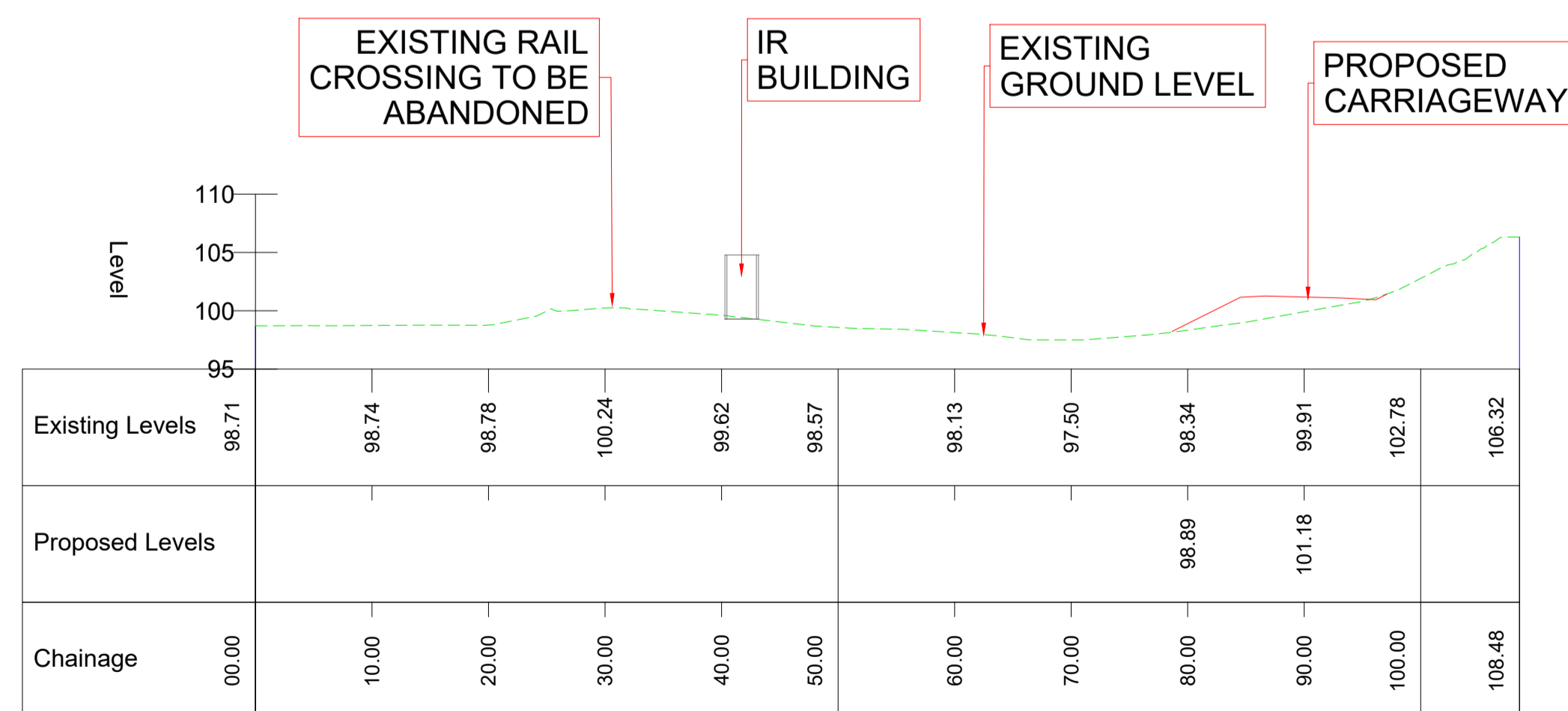
PROFILE B - B  
SCALE: 1: 500. DATUM 95.000



PROFILE C - C  
SCALE: 1: 500. DATUM 95.000



PROFILE D - D  
SCALE: 1: 500. DATUM 95.000



PROFILE E - E (WITH EXISTING RAIL CROSSING)  
SCALE: 1: 500. DATUM 95.000

© Ordnance Survey Ireland. All rights reserved. Licence number EN 0039719



**FIGURE 5G**  
**XC211 - NEWTOWN**

Rev	By	Date	Description
0	JR	NOV '20	ISSUE FOR COMMENT

Project:	CORK LINE LEVEL CROSSINGS		
Component:	RAIL ORDER EIA		
Title:	PLANNING - XC211 NEWTOWN		
Designed:	XX	File Name:	-
Drawn:	JR	Original scales:	ELEVATIONS 1: 500 @ A1
Checked:	RMcD	Date:	NOV '20
Drawn No:	32111000-JAC-HGN-XC211-DR-CB-0002		